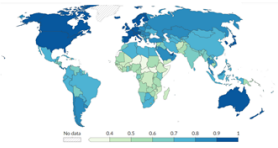


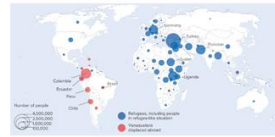
# Year 6 Autumn Term Knowledge Organiser



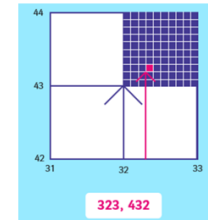
The human development index is a system used to compare and **rank** different countries in terms of their **development**.



A **developed** country is a country that has a HDI score of 0.8 and above, whereas a **developing** country is a country that has a HDI score of less than 0.8.



76% of the world's refugees live in **low/middle income** countries.



Six-figure grid references help us to find an exact location within a grid square.



**Time zones** are divided by imaginary lines called **meridians**, which run from the North Pole to the South Pole.



The availability of **natural resources** affects a country's development.



**Famine** and lack of **natural resources** needed to survive are big factors as to why people may become refugees.



**Audience** is the person (or people) you are creating the **product** for.



**Back stitch** is a continuous line of stitches with no gaps and can be used to **sew** materials together.



Banksy is a **street artist** who often produces art with a political or social message. Roy Lichtenstein is a pioneer of the **Pop Art** movement whose work is often linked to political messages of freedom.

# Year 6 Autumn Term Key Vocabulary

<b>rank</b>	Put them in order based on a grading system.
<b>development</b>	How advanced a country is based on life expectancy; quality of schooling and money people can earn.
<b>developed</b>	A country where people have good life expectancy, high quality of schooling and the ability to earn a good amount of money through work.
<b>developing</b>	A country where people do not necessarily have good life expectancy, high quality of schooling and the ability to earn a good amount of money through work.
<b>income</b>	The amount of money that a country makes.
<b>time zones</b>	An area on Earth that has a specific time that all citizens can set their clocks to.
<b>meridians</b>	imaginary lines that run from the North Pole to the South Pole, dividing the Earth and measuring distance east or west. They are also known as lines of longitude.
<b>natural resources</b>	A natural resource is something that is found in nature and can be used by people.
<b>famine</b>	A severe food crisis that causes widespread starvation, malnutrition, and death
<b>stitch</b>	A stitch is a single loop or turn of thread or yarn.
<b>sew</b>	The process of using a needle and thread to join pieces of fabric together.
<b>street artist</b>	A street artist is someone who creates art in public spaces, often without formal permission.
<b>Pop art</b>	A style of art that's known for its bright colours, bold patterns and is inspired by popular culture, advertisements, and comic books.

*Does our location determine our  
destination?*